



Localisation de la zone du forage

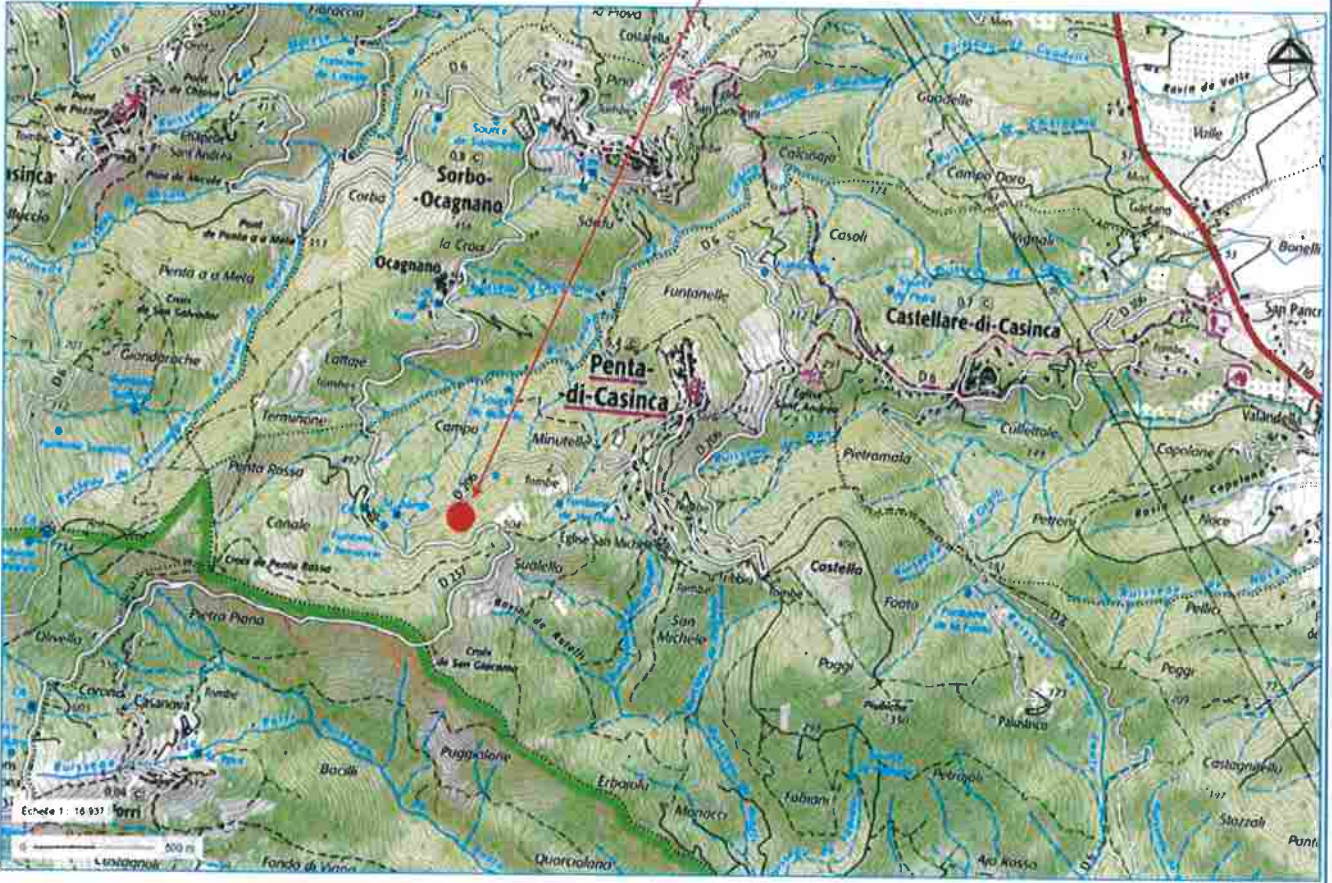


Figure n° 1 : Plan de situation géographique de la zone de forage



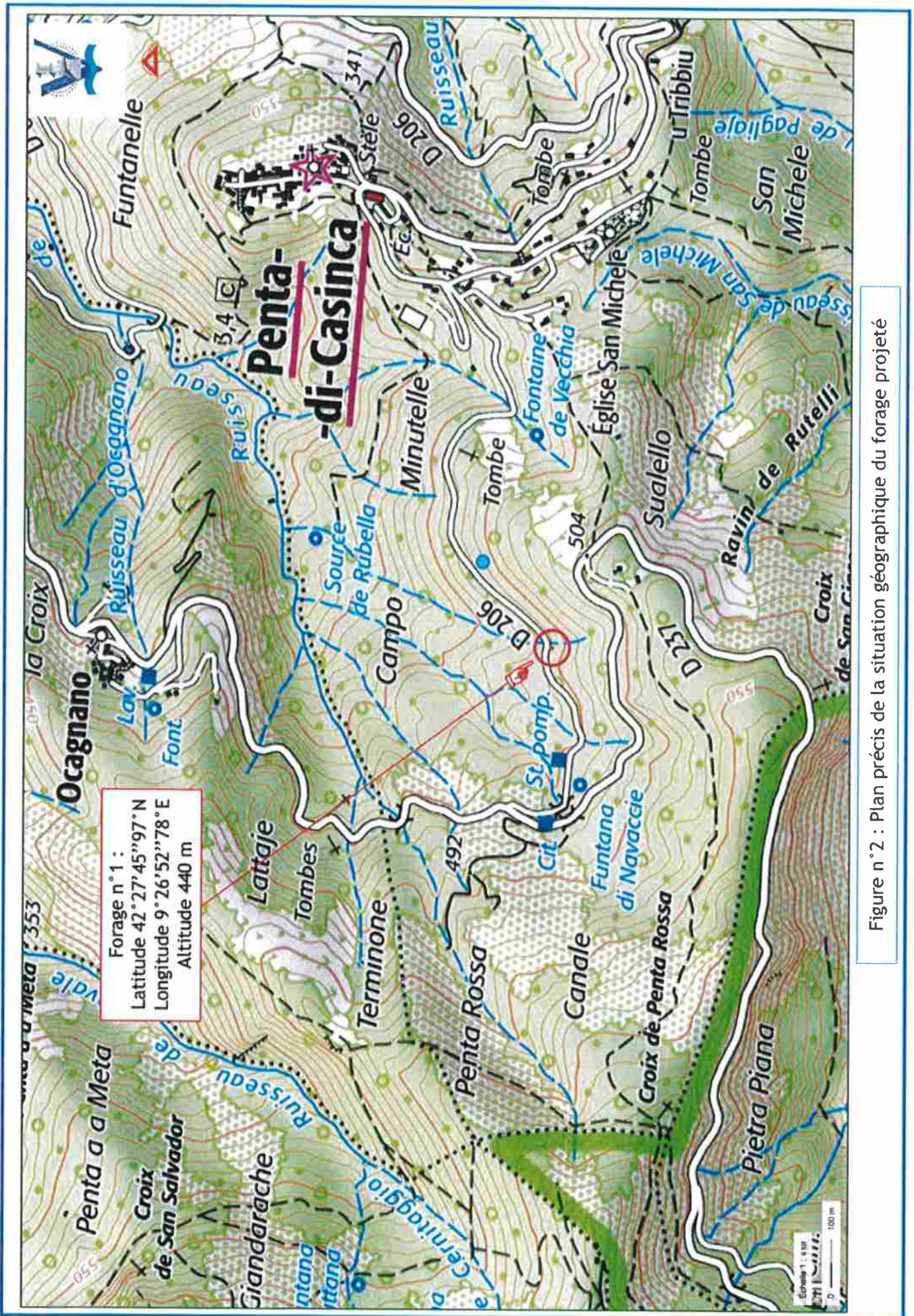


Figure n° 2 : Plan précis de la situation géographique du forage projeté



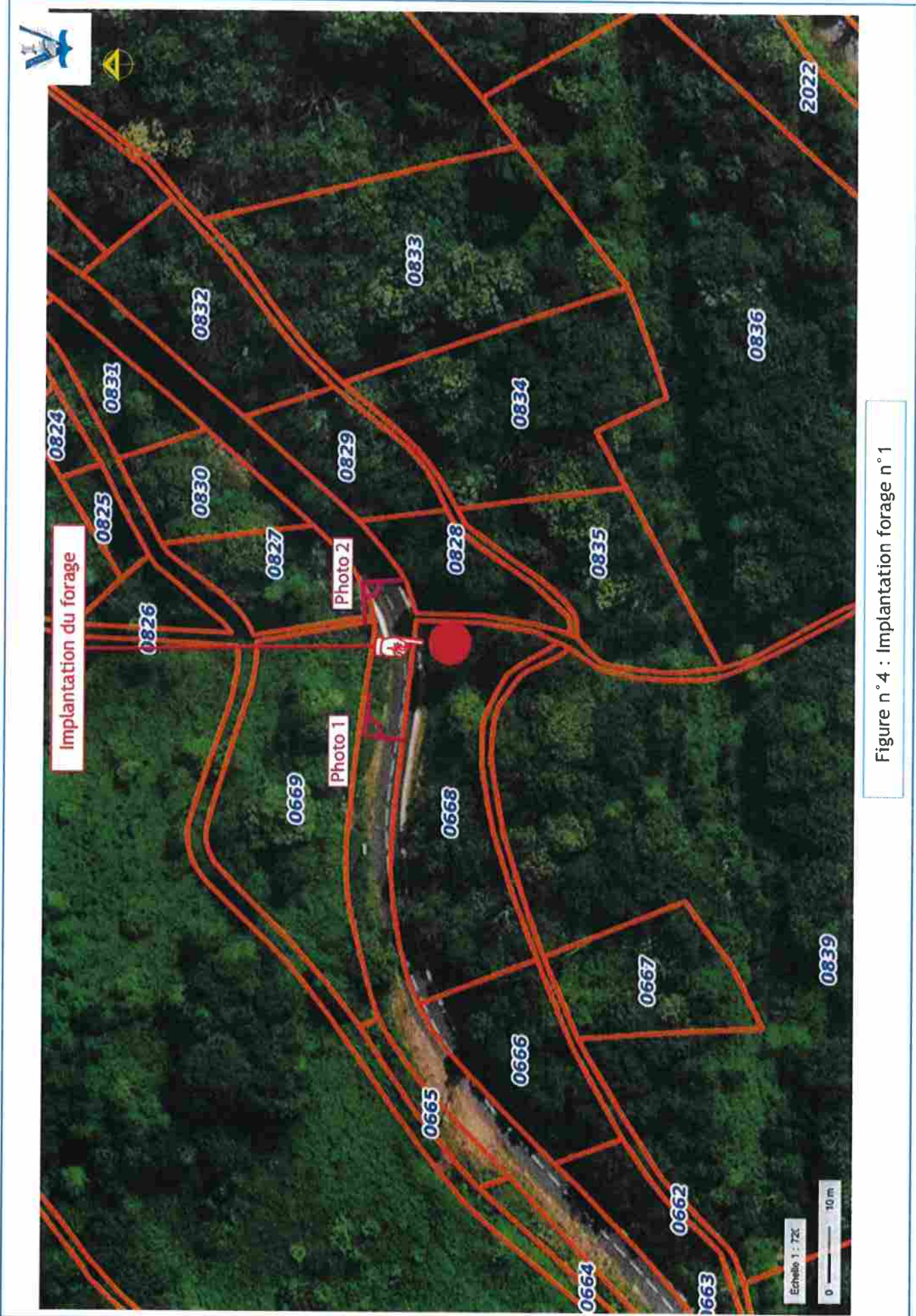


Figure n ° 4 : Implantation forage n ° 1