



# CORSE TRANSPORTS "MARCHANDISES"

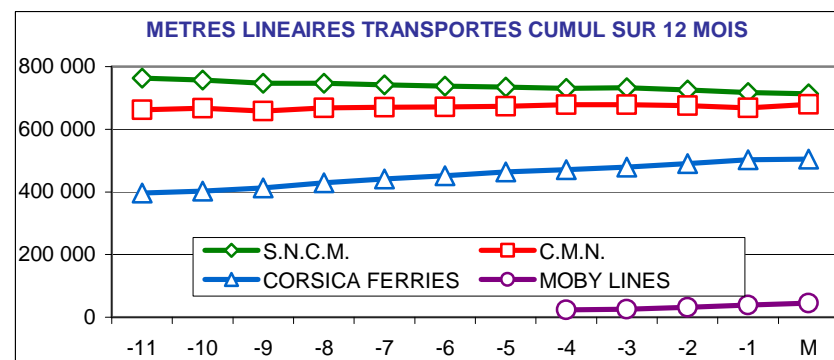
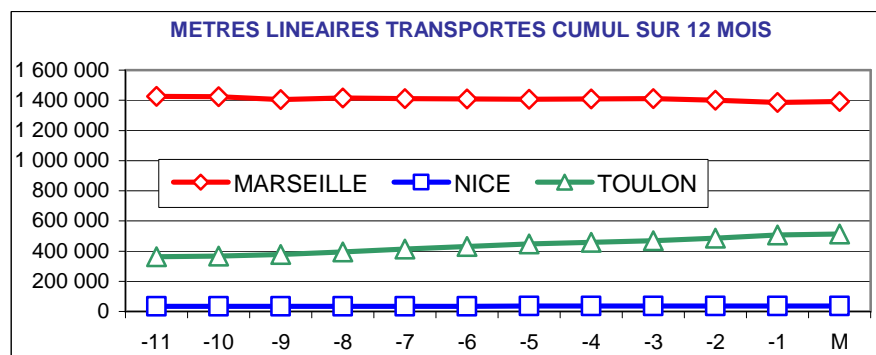
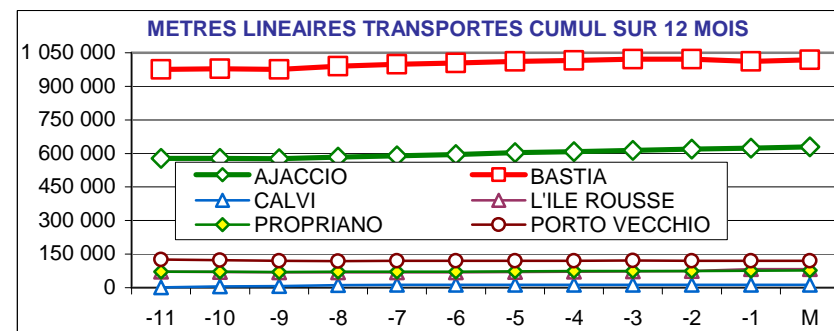


**Novembre 2010**

**10,3%**

**155 916 Mètres Linéaires transportés ( Entrée + Sortie )**

PORTS	Evolutions	
	Mensuelle	Cumul 12 mois
AJACCIO	12% ↗	9% ↗
BASTIA	9% ↗	5% ↗
CALVI	-19% ↘	745% ↗
L'ILE ROUSSE	1% ↗	15% ↗
PROPRIANO	52% ↗	9% ↗
PORTO VECCHIO	-5% ↘	-3% ↘
MARSEILLE	6% ↗	-2% ↘
NICE	-2% ↘	5% ↗
TOULON	24% ↗	43% ↗
<b>TOTAL</b>	<b>10%</b> ↗	<b>7%</b> ↗



# TRAFICS ROLL Français ( Mètres linéaires )

## Novembre 2010

### CORSE - MARSEILLE

### CORSE - NICE

Longueur Transportée		Novembre	Evolut°	12 mois	Evolut°
E	AJACCIO	20 665	9%	239 009	-4%
N	BASTIA	25 764	-2%	320 110	-4%
T	CALVI	0	N.S.	5 470	N.S.
R	L'ILE ROUSSE	2 329	3%	37 714	0%
E	PROPRIANO	3 904	58%	42 621	7%
E	PORTO VECCHIO	3 639	-20%	61 531	-7%
S	<b>TOTAL</b>	<b>56 301</b>	<b>3%</b>	<b>706 455</b>	<b>-3%</b>

Longueur Transportée		Novembre	Evolut°	12 mois	Evolut°
E	AJACCIO	22	-74%	2 242	-29%
N	BASTIA	1 439	10%	18 922	14%
T	CALVI	23	-8%	677	-18%
R	L'ILE ROUSSE	0	0%	0	0%
E	PROPRIANO	0	0%	0	0%
E	PORTO VECCHIO	0	0%	0	0%
S	<b>TOTAL</b>	<b>1 484</b>	<b>5%</b>	<b>21 841</b>	<b>6%</b>

S	AJACCIO	20 064	13%	233 459	-3%
O	BASTIA	28 256	6%	320 209	-5%
R	CALVI	0	N.S.	4 956	N.S.
T	L'ILE ROUSSE	1 773	-2%	33 395	2%
I	PROPRIANO	2 825	44%	35 315	11%
E	PORTO VECCHIO	3 817	17%	58 922	1%
S	<b>TOTAL</b>	<b>56 735</b>	<b>10%</b>	<b>686 256</b>	<b>-2%</b>

S	AJACCIO	87	19%	3 681	35%
O	BASTIA	779	-13%	9 085	-6%
R	CALVI	5	-17%	739	22%
T	L'ILE ROUSSE	0	0%	0	0%
I	PROPRIANO	0	0%	0	0%
E	PORTO VECCHIO	0	0%	0	0%
S	<b>TOTAL</b>	<b>871</b>	<b>-11%</b>	<b>13 505</b>	<b>4%</b>

T	AJACCIO	40 729	11%	472 468	-3%
O	BASTIA	54 020	2%	640 319	-4%
T	CALVI	0	N.S.	10 426	N.S.
A	L'ILE ROUSSE	4 102	1%	71 109	1%
L	PROPRIANO	6 729	52%	77 936	9%
	PORTO VECCHIO	7 456	-5%	120 453	-3%
	<b>TOTAL</b>	<b>113 036</b>	<b>6%</b>	<b>1 392 711</b>	<b>-2%</b>

T	AJACCIO	109	-31%	5 923	0%
O	BASTIA	2 218	0%	28 007	7%
T	CALVI	28	-10%	1 416	-1%
A	L'ILE ROUSSE	0	0%	0	0%
L	PROPRIANO	0	0%	0	0%
	PORTO VECCHIO	0	0%	0	0%
	<b>TOTAL</b>	<b>2 355</b>	<b>-2%</b>	<b>35 346</b>	<b>5%</b>

CIE	C.M.N.	59 828	22%	679 118	3%
	S.N.C.M.	53 208	-7%	713 593	-6%
	CORSICA FERRIES	0	N.S.	0	N.S.
	<b>TOTAL</b>	<b>113 036</b>	<b>6%</b>	<b>1 392 711</b>	<b>-2%</b>

CIE	C.M.N.	0	0%	0	0%
	S.N.C.M.	0	0%	0	0%
	CORSICA FERRIES	2 355	-2%	35 346	5%
	<b>TOTAL</b>	<b>2 355</b>	<b>-2%</b>	<b>35 346</b>	<b>5%</b>

# TRAFICS ROLL Français ( Mètres linéaires )

## Novembre 2010

### CORSE - TOULON

### CORSE - TOTAL

Longueur Transportée		Novembre	Evolut°	12 mois	Evolut°
<b>E</b>	AJACCIO	5 024	23%	80 338	93%
<b>N</b>	BASTIA	16 699	29%	180 832	26%
<b>T</b>	CALVI	11	-35%	269	797%
<b>R</b>	L'ILE ROUSSE	0	N.S.	5 638	734%
<b>E</b>	PROPRIANO	0	0%	0	0%
<b>E</b>	PORTO VECCHIO	0	0%	0	0%
<b>S</b>	<b>TOTAL</b>	21 734	27%	267 077	44%

Longueur Transportée		Novembre	Evolut°	12 mois	Evolut°
<b>E</b>	AJACCIO	25 711	11%	321 589	10%
<b>N</b>	BASTIA	43 902	8%	519 864	5%
<b>T</b>	CALVI	34	-19%	6 416	654%
<b>R</b>	L'ILE ROUSSE	2 329	3%	43 352	12%
<b>E</b>	PROPRIANO	3 904	58%	42 621	7%
<b>E</b>	PORTO VECCHIO	3 639	-20%	61 531	-7%
<b>S</b>	<b>TOTAL</b>	79 519	9%	995 373	7%

<b>S</b>	AJACCIO	4 434	12%	70 706	80%
<b>O</b>	BASTIA	14 346	22%	169 706	27%
<b>R</b>	CALVI	0	N.S.	204	N.S.
<b>T</b>	L'ILE ROUSSE	11	-27%	6 551	531%
<b>I</b>	PROPRIANO	0	0%	0	0%
<b>E</b>	PORTO VECCHIO	0	0%	0	0%
<b>S</b>	<b>TOTAL</b>	18 791	19%	247 167	43%

<b>S</b>	AJACCIO	24 585	13%	307 846	9%
<b>O</b>	BASTIA	43 381	10%	499 000	4%
<b>R</b>	CALVI	5	-17%	5 899	872%
<b>T</b>	L'ILE ROUSSE	1 784	-2%	39 946	18%
<b>I</b>	PROPRIANO	2 825	44%	35 315	11%
<b>E</b>	PORTO VECCHIO	3 817	17%	58 922	1%
<b>S</b>	<b>TOTAL</b>	76 397	12%	946 928	7%

<b>T</b>	AJACCIO	9 458	17%	151 044	87%
<b>O</b>	BASTIA	31 045	26%	350 538	27%
<b>T</b>	CALVI	11	-35%	473	1477%
<b>T</b>	L'ILE ROUSSE	11	-52%	12 189	611%
<b>A</b>	PROPRIANO	0	0%	0	0%
<b>L</b>	PORTO VECCHIO	0	0%	0	0%
	<b>TOTAL</b>	40 525	24%	514 244	43%

<b>T</b>	AJACCIO	50 296	12%	629 435	9%
<b>O</b>	BASTIA	87 283	9%	1 018 864	5%
<b>O</b>	CALVI	39	-19%	12 315	745%
<b>T</b>	L'ILE ROUSSE	4 113	1%	83 298	15%
<b>A</b>	PROPRIANO	6 729	52%	77 936	9%
<b>L</b>	PORTO VECCHIO	7 456	-5%	120 453	-3%
	<b>TOTAL</b>	155 916	10%	1 942 301	7%

<b>CIE</b>	C.M.N.	0	0%	0	0%
	S.N.C.M.	0	0%	0	0%
	CORSICA FERRIES	34 310	5%	468 986	31%
	MOBY LINES	6 215	N.S.	45 258	N.S.
	<b>TOTAL</b>	40 525	24%	514 244	43%

<b>CIE</b>	C.M.N.	59 828	22%	679 118	3%
	S.N.C.M.	53 208	-7%	713 593	-6%
	CORSICA FERRIES	36 665	4%	504 332	29%
	MOBY LINES	6 215	N.S.	45 258	N.S.
	<b>TOTAL</b>	155 916	10%	1 942 301	7%