

OBSERVATOIRE REGIONAL  
DES TRANSPORTS  
DE LA CORSE

# CORSE TRANSPORTS "MARCHANDISES"

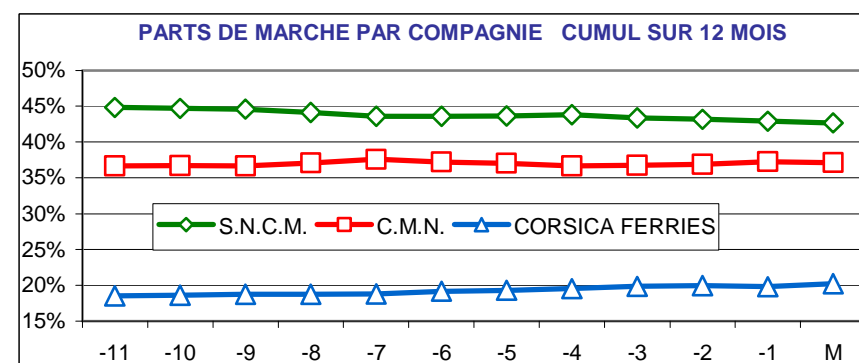
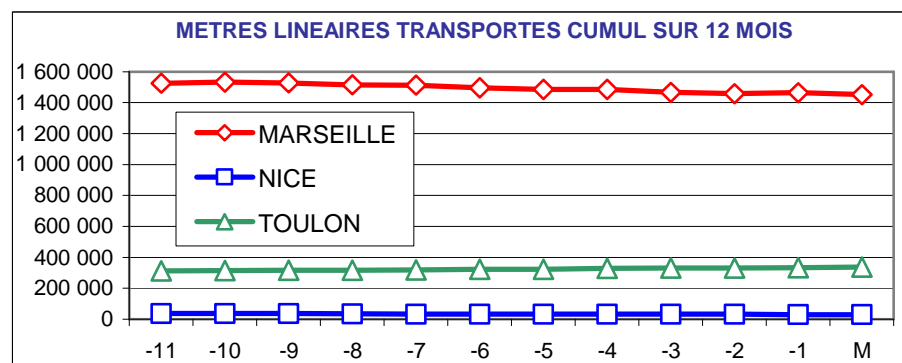
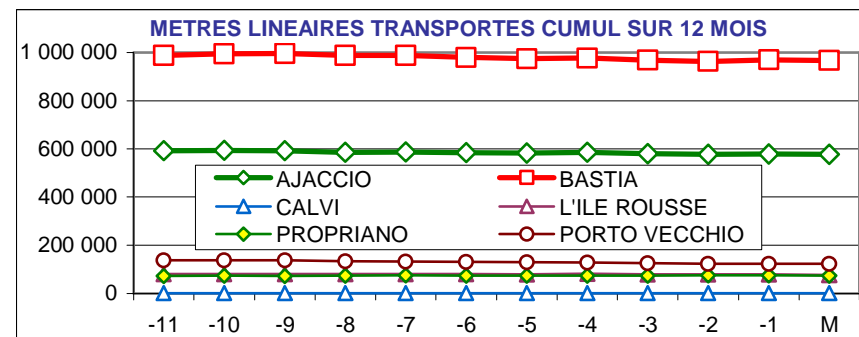


Juillet 2009

-4%

186 529 Mètres Linéaires transportés ( Entrée + Sortie )

PORTS	Evolutions	
	Mensuelle	Cumul 12 mois
AJACCIO	-2% ↓	-3% ↓
BASTIA	-3% ↓	-2% ↓
CALVI	2% ↑	-17% ↓
L'ILE ROUSSE	-18% ↓	-5% ↓
PROPRIANO	-10% ↓	1% ↓
PORTO VECCHIO	0% ↓	-11% ↓
MARSEILLE	-8% ↓	-5% ↓
NICE	-7% ↓	-18% ↓
TOULON	22% ↓	9% ↓
<b>TOTAL</b>	<b>-4%</b> ↓	<b>-3%</b> ↓



DIRECTION REGIONALE DE L'ENVIRONNEMENT DE L'AMENAGEMENT ET DU LOGEMENT DE LA CORSE

BP 334 20180 AJACCIO Cedex TEL 04 95 51 79 47 FAX 04 95 51 79 89 Site Internet : [www.ortc.info](http://www.ortc.info) Email : [ort.corse@wanadoo.fr](mailto:ort.corse@wanadoo.fr)

# TRAFICS ROLL Français ( Mètres linéaires )

## Juillet 2009

### CORSE - MARSEILLE

### CORSE - NICE

Longueur Transportée		Juillet	Evolut°	12 mois	Evolut°
<b>E</b>	AJACCIO	24 804	-8%	254 356	-9%
<b>N</b>	BASTIA	34 356	-7%	335 872	-3%
<b>T</b>	CALVI	0	N.S.	0	N.S.
<b>R</b>	L'ILE ROUSSE	4 689	-2%	39 572	0%
<b>E</b>	PROPRIANO	4 788	-11%	42 022	2%
<b>E</b>	PORTO VECCHIO	8 447	13%	65 363	-10%
<b>S</b>	<b>TOTAL</b>	<b>77 084</b>	<b>-5%</b>	<b>737 185</b>	<b>-5%</b>

Longueur Transportée		Juillet	Evolut°	12 mois	Evolut°
<b>E</b>	AJACCIO	457	72%	2 709	-19%
<b>N</b>	BASTIA	1 395	-27%	15 266	-19%
<b>T</b>	CALVI	146	68%	838	-7%
<b>R</b>	L'ILE ROUSSE	0	0%	0	0%
<b>E</b>	PROPRIANO	0	0%	0	0%
<b>E</b>	PORTO VECCHIO	0	0%	0	0%
<b>S</b>	<b>TOTAL</b>	<b>1 998</b>	<b>-12%</b>	<b>18 813</b>	<b>-19%</b>

<b>S</b>	AJACCIO	24 054	-12%	251 262	-7%
<b>O</b>	BASTIA	32 914	-8%	339 120	-3%
<b>R</b>	CALVI	0	N.S.	0	N.S.
<b>T</b>	L'ILE ROUSSE	4 029	-19%	34 452	-5%
<b>I</b>	PROPRIANO	3 715	-9%	31 794	-1%
<b>E</b>	PORTO VECCHIO	7 483	-11%	57 834	-11%
<b>S</b>	<b>TOTAL</b>	<b>72 195</b>	<b>-10%</b>	<b>714 462</b>	<b>-5%</b>

<b>S</b>	AJACCIO	502	237%	1 995	14%
<b>O</b>	BASTIA	671	-31%	8 151	-19%
<b>R</b>	CALVI	125	-30%	693	-25%
<b>T</b>	L'ILE ROUSSE	0	0%	0	0%
<b>I</b>	PROPRIANO	0	0%	0	0%
<b>E</b>	PORTO VECCHIO	0	0%	0	0%
<b>S</b>	<b>TOTAL</b>	<b>1 298</b>	<b>0%</b>	<b>10 839</b>	<b>-15%</b>

<b>T</b>	AJACCIO	48 858	-10%	505 618	-8%
<b>O</b>	BASTIA	67 270	-7%	674 992	-3%
<b>O</b>	CALVI	0	N.S.	0	N.S.
<b>T</b>	L'ILE ROUSSE	8 718	-10%	74 024	-2%
<b>A</b>	PROPRIANO	8 503	-10%	73 816	1%
<b>L</b>	PORTO VECCHIO	15 930	0%	123 197	-11%
	<b>TOTAL</b>	<b>149 279</b>	<b>-8%</b>	<b>1 451 647</b>	<b>-5%</b>

<b>T</b>	AJACCIO	959	131%	4 704	-7%
<b>O</b>	BASTIA	2 066	-28%	23 417	-19%
<b>O</b>	CALVI	271	2%	1 531	-16%
<b>T</b>	L'ILE ROUSSE	0	0%	0	0%
<b>A</b>	PROPRIANO	0	0%	0	0%
<b>L</b>	PORTO VECCHIO	0	0%	0	0%
	<b>TOTAL</b>	<b>3 296</b>	<b>-7%</b>	<b>29 652</b>	<b>-18%</b>

<b>CIE</b>	C.M.N.	66 716	-8%	675 146	-2%
	S.N.C.M.	82 563	-8%	776 501	-8%
	CORSICA FERRIES	0	N.S.	0	N.S.
	<b>TOTAL</b>	<b>149 279</b>	<b>-8%</b>	<b>1 451 647</b>	<b>-5%</b>

<b>CIE</b>	C.M.N.	0	0%	0	0%
	S.N.C.M.	0	0%	0	0%
	CORSICA FERRIES	3 296	-7%	29 652	-18%
	<b>TOTAL</b>	<b>3 296</b>	<b>-7%</b>	<b>29 652</b>	<b>-18%</b>

# TRAFICS ROLL Français ( Mètres linéaires )

## Juillet 2009

### CORSE - TOULON

### CORSE - TOTAL

Longueur Transportée		Juillet	Evolut°	12 mois	Evolut°
<b>E</b>	AJACCIO	5 233	21%	36 195	62%
<b>N</b>	BASTIA	11 093	23%	139 278	2%
<b>T</b>	CALVI	0	N.S.	64	N.S.
<b>R</b>	L'ILE ROUSSE	162	-79%	1 014	-65%
<b>E</b>	PROPRIANO	0	0%	0	0%
<b>E</b>	PORTO VECCHIO	0	0%	0	0%
<b>S</b>	<b>TOTAL</b>	16 488	17%	176 551	9%

Longueur Transportée		Juillet	Evolut°	12 mois	Evolut°
<b>E</b>	AJACCIO	30 494	-3%	293 260	-3%
<b>N</b>	BASTIA	46 844	-2%	490 416	-2%
<b>T</b>	CALVI	146	68%	902	0%
<b>R</b>	L'ILE ROUSSE	4 851	-12%	40 586	-4%
<b>E</b>	PROPRIANO	4 788	-11%	42 022	2%
<b>E</b>	PORTO VECCHIO	8 447	13%	65 363	-10%
<b>S</b>	<b>TOTAL</b>	95 570	-2%	932 549	-3%

<b>S</b>	AJACCIO	5 125	124%	31 296	58%
<b>O</b>	BASTIA	12 158	11%	128 966	2%
<b>R</b>	CALVI	0	N.S.	17	6%
<b>T</b>	L'ILE ROUSSE	183	-67%	1 457	-16%
<b>I</b>	PROPRIANO	0	0%	0	0%
<b>E</b>	PORTO VECCHIO	0	0%	0	0%
<b>S</b>	<b>TOTAL</b>	17 466	27%	161 736	9%

<b>S</b>	AJACCIO	29 681	-1%	284 553	-2%
<b>O</b>	BASTIA	45 743	-4%	476 237	-2%
<b>R</b>	CALVI	125	-30%	710	-31%
<b>T</b>	L'ILE ROUSSE	4 212	-24%	35 909	-5%
<b>I</b>	PROPRIANO	3 715	-9%	31 794	-1%
<b>E</b>	PORTO VECCHIO	7 483	-11%	57 834	-11%
<b>S</b>	<b>TOTAL</b>	90 959	-5%	887 037	-3%

<b>T</b>	AJACCIO	10 358	57%	67 491	60%
<b>O</b>	BASTIA	23 251	16%	268 244	2%
<b>T</b>	CALVI	0	N.S.	81	406%
<b>A</b>	L'ILE ROUSSE	345	-74%	2 471	-47%
<b>L</b>	PROPRIANO	0	0%	0	0%
	PORTO VECCHIO	0	0%	0	0%
	<b>TOTAL</b>	33 954	22%	338 287	9%

<b>T</b>	AJACCIO	60 175	-2%	577 813	-3%
<b>O</b>	BASTIA	92 587	-3%	966 653	-2%
<b>T</b>	CALVI	271	2%	1 612	-17%
<b>A</b>	L'ILE ROUSSE	9 063	-18%	76 495	-5%
<b>L</b>	PROPRIANO	8 503	-10%	73 816	1%
	PORTO VECCHIO	15 930	0%	123 197	-11%
	<b>TOTAL</b>	186 529	-4%	1 819 586	-3%

<b>CIE</b>	C.M.N.	0	0%	0	0%
	S.N.C.M.	0	0%	0	0%
	CORSICA FERRIES	33 954	22%	338 287	9%
	<b>TOTAL</b>	33 954	22%	338 287	9%

<b>CIE</b>	C.M.N.	66 716	-8%	675 146	-2%
	S.N.C.M.	82 563	-8%	776 501	-8%
	CORSICA FERRIES	37 250	18%	367 939	6%
	<b>TOTAL</b>	186 529	-4%	1 819 586	-3%