



# CORSE TRANSPORTS "MARCHANDISES" Longueur Roll ( Trafic National )

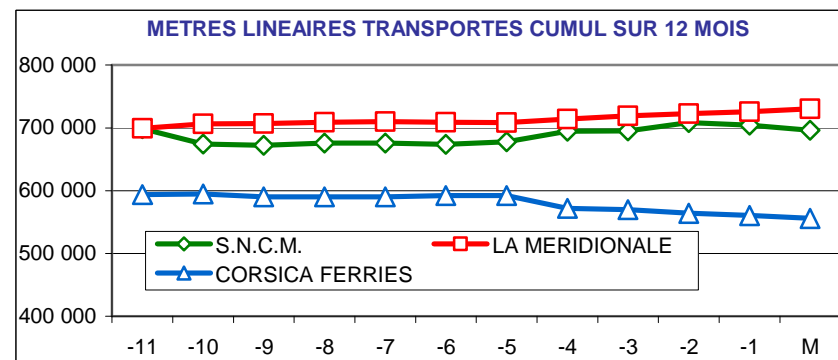
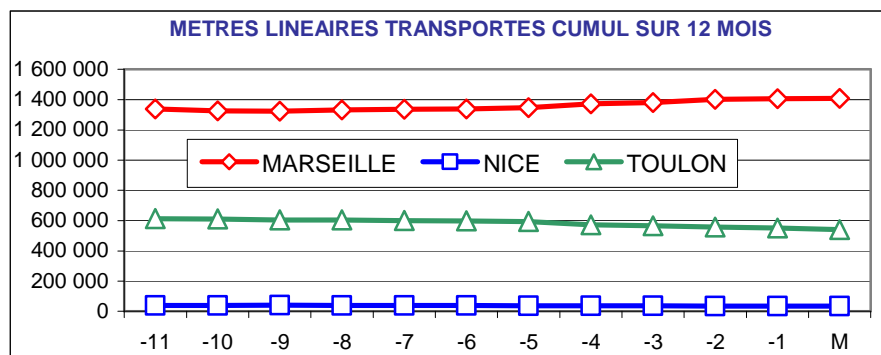
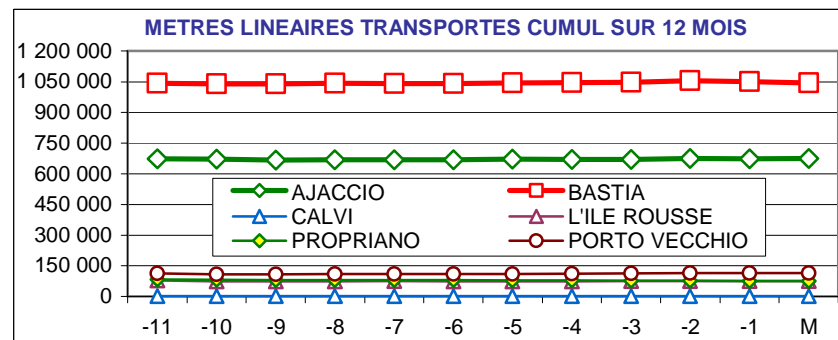


Mai 2015

-4,5%

169 268 Mètres Linéaires transportés ( Entrée + Sortie )

PORTS	Evolutions	
	Mensuelle	Cumul 12 mois
AJACCIO	1% ↑	0% ↓
BASTIA	-7% ↓	0% ↑
CALVI	38% ↑	-21% ↓
L'ILE ROUSSE	-9% ↓	-5% ↓
PROPRIANO	-14% ↓	-11% ↓
PORTO VECCHIO	-1% ↓	1% ↑
MARSEILLE	2% ↑	6% ↑
NICE	-11% ↓	-19% ↓
TOULON	-21% ↓	-13% ↓
<b>TOTAL</b>	<b>-5% ↓</b>	<b>-1% ↓</b>



DIRECTION REGIONALE DE L'ENVIRONNEMENT DE L'AMENAGEMENT ET DU LOGEMENT DE LA CORSE

CS 10 006 20704 AJACCIO Cedex 9 TEL 04 95 51 79 47 FAX 04 95 51 79 89 Site Internet : [www.ortc.info](http://www.ortc.info) Email : [ort.corse@wanadoo.fr](mailto:ort.corse@wanadoo.fr)

# TRAFICS ROLL Français ( Mètres linéaires )

Mai 2015

## CORSE - MARSEILLE

## CORSE - NICE

Longueur Transportée		Mai	Evolut°	12 mois	Evolut°
E	AJACCIO	20 503	3%	229 382	2%
N	BASTIA	30 912	8%	348 914	15%
T	CALVI	0	N.S.	0	N.S.
R	L'ILE ROUSSE	3 319	-15%	36 774	-6%
E	PROPRIANO	3 399	-12%	40 572	-11%
E	PORTO VECCHIO	6 246	1%	58 766	1%
S	<b>TOTAL</b>	<b>64 379</b>	<b>3%</b>	<b>714 408</b>	<b>7%</b>

Longueur Transportée		Mai	Evolut°	12 mois	Evolut°
E	AJACCIO	65	-22%	489	-78%
N	BASTIA	1 554	-14%	18 035	-20%
T	CALVI	98	444%	362	-47%
R	L'ILE ROUSSE	0	0%	0	0%
E	PROPRIANO	0	0%	0	0%
E	PORTO VECCHIO	0	0%	0	0%
S	<b>TOTAL</b>	<b>1 717</b>	<b>-10%</b>	<b>18 886</b>	<b>-25%</b>

Longueur Transportée		Mai	Evolut°	12 mois	Evolut°
S	AJACCIO	20 317	7%	224 255	1%
O	BASTIA	30 916	1%	349 820	11%
R	CALVI	0	N.S.	0	N.S.
T	L'ILE ROUSSE	3 201	0%	30 940	-4%
I	PROPRIANO	2 973	-17%	34 036	-10%
E	PORTO VECCHIO	6 240	-3%	55 450	2%
S	<b>TOTAL</b>	<b>63 647</b>	<b>1%</b>	<b>694 501</b>	<b>5%</b>

Longueur Transportée		Mai	Evolut°	12 mois	Evolut°
S	AJACCIO	86	121%	1 051	-53%
O	BASTIA	1 060	-18%	13 024	-2%
R	CALVI	54	200%	425	-36%
T	L'ILE ROUSSE	0	0%	0	0%
I	PROPRIANO	0	0%	0	0%
E	PORTO VECCHIO	0	0%	0	0%
S	<b>TOTAL</b>	<b>1 200</b>	<b>-11%</b>	<b>14 500</b>	<b>-10%</b>

Longueur Transportée		Mai	Evolut°	12 mois	Evolut°
T	AJACCIO	40 820	5%	453 637	1%
T	BASTIA	61 828	4%	698 734	13%
O	CALVI	0	N.S.	0	N.S.
T	L'ILE ROUSSE	6 520	-9%	67 714	-5%
A	PROPRIANO	6 372	-14%	74 608	-11%
L	PORTO VECCHIO	12 486	-1%	114 216	1%
	<b>TOTAL</b>	<b>128 026</b>	<b>2%</b>	<b>1 408 909</b>	<b>6%</b>

Longueur Transportée		Mai	Evolut°	12 mois	Evolut°
T	AJACCIO	151	24%	1 540	-65%
T	BASTIA	2 614	-16%	31 059	-13%
O	CALVI	152	322%	787	-41%
T	L'ILE ROUSSE	0	0%	0	0%
A	PROPRIANO	0	0%	0	0%
L	PORTO VECCHIO	0	0%	0	0%
	<b>TOTAL</b>	<b>2 917</b>	<b>-11%</b>	<b>33 386</b>	<b>-19%</b>

Longueur Transportée		Mai	Evolut°	12 mois	Evolut°
CIE	LA MERIDIONALE	65 516	8%	730 454	7%
	S.N.C.M.	62 510	-3%	678 455	5%
	CORSICA FERRIES	0	N.S.	0	N.S.
	<b>TOTAL</b>	<b>128 026</b>	<b>2%</b>	<b>1 408 909</b>	<b>6%</b>

Longueur Transportée		Mai	Evolut°	12 mois	Evolut°
CIE	LA MERIDIONALE	0	0%	0	0%
	S.N.C.M.	0	0%	0	0%
	CORSICA FERRIES	2 917	-11%	33 386	-19%
	<b>TOTAL</b>	<b>2 917</b>	<b>-11%</b>	<b>33 386</b>	<b>-19%</b>

# TRAFICS ROLL Français ( Mètres linéaires )

Mai 2015

## CORSE - TOULON

## CORSE - TOTAL

	Longueur Transportée	Mai	Evolut°	12 mois	Evolut°
<b>E</b>	AJACCIO	9 442	-3%	116 303	-2%
<b>N</b>	BASTIA	9 828	-36%	161 671	-20%
<b>T</b>	CALVI	0	N.S.	345	140%
<b>R</b>	L'ILE ROUSSE	72	-17%	3 936	49%
<b>E</b>	PROPRIANO	0	0%	0	0%
<b>E</b>	PORTO VECCHIO	0	0%	0	0%
<b>S</b>	<b>TOTAL</b>	19 342	-24%	282 255	-13%

	Longueur Transportée	Mai	Evolut°	12 mois	Evolut°
<b>E</b>	AJACCIO	30 010	1%	346 174	0%
<b>N</b>	BASTIA	42 294	-8%	528 620	0%
<b>T</b>	CALVI	98	7%	707	-14%
<b>R</b>	L'ILE ROUSSE	3 391	-15%	40 710	-2%
<b>E</b>	PROPRIANO	3 399	-12%	40 572	-11%
<b>E</b>	PORTO VECCHIO	6 246	1%	58 766	1%
<b>S</b>	<b>TOTAL</b>	85 438	-5%	1 015 549	0%

<b>S</b>	AJACCIO	7 771	-11%	102 933	-2%
<b>O</b>	BASTIA	11 112	-23%	152 561	-18%
<b>R</b>	CALVI	0	N.S.	48	N.S.
<b>T</b>	L'ILE ROUSSE	100	-24%	2 893	-37%
<b>I</b>	PROPRIANO	0	0%	0	0%
<b>E</b>	PORTO VECCHIO	0	0%	0	0%
<b>S</b>	<b>TOTAL</b>	18 983	-19%	258 435	-12%

<b>S</b>	AJACCIO	28 174	2%	328 239	0%
<b>O</b>	BASTIA	43 088	-7%	515 405	0%
<b>R</b>	CALVI	54	200%	473	-28%
<b>T</b>	L'ILE ROUSSE	3 301	-1%	33 833	-8%
<b>I</b>	PROPRIANO	2 973	-17%	34 036	-10%
<b>E</b>	PORTO VECCHIO	6 240	-3%	55 450	2%
<b>S</b>	<b>TOTAL</b>	83 830	-4%	967 436	-1%

<b>T</b>	AJACCIO	17 213	-7%	219 236	-2%
<b>O</b>	BASTIA	20 940	-30%	314 232	-19%
<b>T</b>	CALVI	0	N.S.	393	173%
<b>A</b>	L'ILE ROUSSE	172	-21%	6 829	-5%
<b>L</b>	PROPRIANO	0	0%	0	0%
	PORTO VECCHIO	0	0%	0	0%
	<b>TOTAL</b>	38 325	-21%	540 690	-13%

<b>T</b>	AJACCIO	58 184	1%	674 413	0%
<b>O</b>	BASTIA	85 382	-7%	1 044 025	0%
<b>T</b>	CALVI	152	38%	1 180	-21%
<b>A</b>	L'ILE ROUSSE	6 692	-9%	74 543	-5%
<b>L</b>	PROPRIANO	6 372	-14%	74 608	-11%
	PORTO VECCHIO	12 486	-1%	114 216	1%
	<b>TOTAL</b>	169 268	-5%	1 982 985	-1%

<b>CIE</b>	LA MERIDIONALE	0	0%	0	0%
	S.N.C.M.	0	N.S.	18 045	-71%
	CORSICA FERRIES	38 325	-10%	522 645	-6%
	MOBY LINES	0	N.S.	0	N.S.
	<b>TOTAL</b>	38 325	-21%	540 690	-13%

<b>CIE</b>	LA MERIDIONALE	65 516	8%	730 454	7%
	S.N.C.M.	62 510	-12%	696 500	-2%
	CORSICA FERRIES	41 242	-10%	556 031	-7%
	MOBY LINES	0	N.S.	0	N.S.
	<b>TOTAL</b>	169 268	-5%	1 982 985	-1%

# CORSE TRANSPORTS

## "MARCHANDISES"

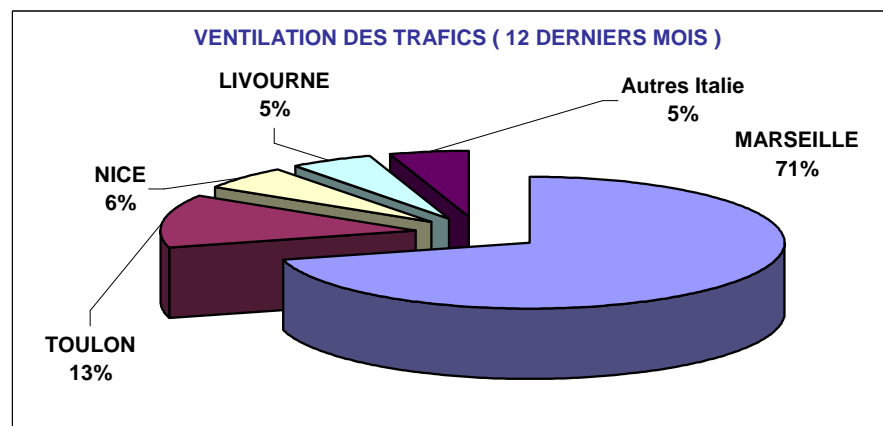
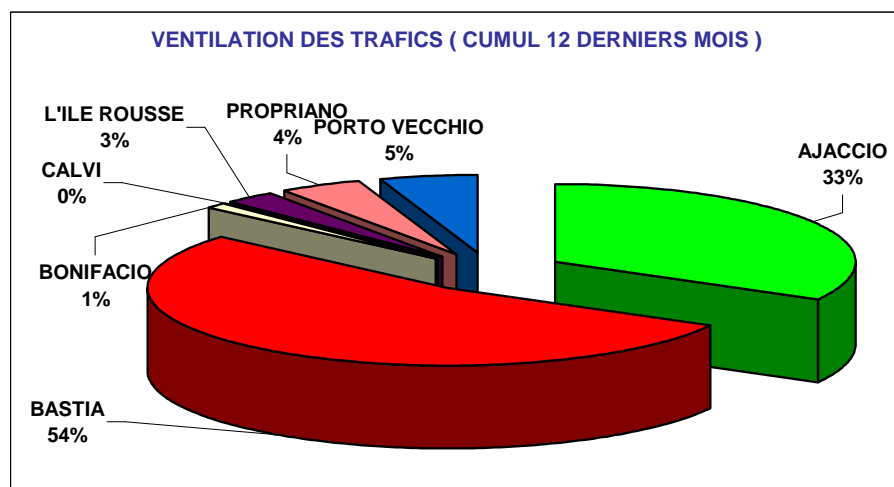
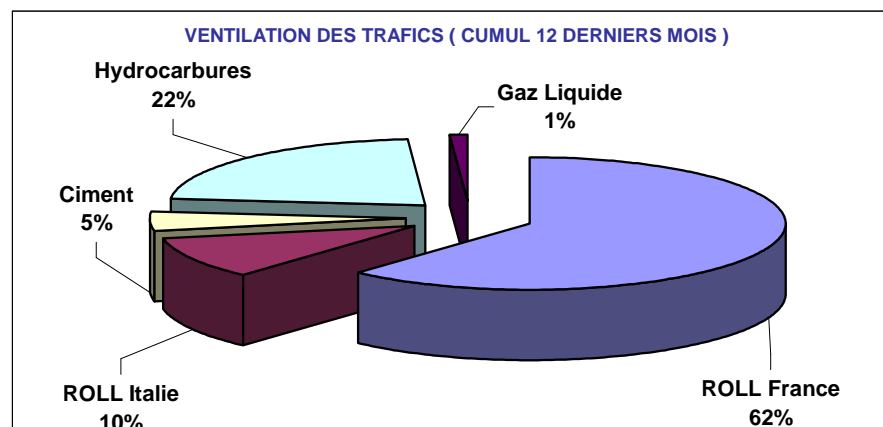
Tonnages Nets Roll & Spécialisé  
Trafics Français et Italiens

Mai 2015

-3,5%

181 991 Tonnes Net ( Entrées + Sorties )

PORTS	Evolutions			
	Mensuelle		Cumul 12 mois	
AJACCIO	12%	↗	2%	↗
BASTIA	-6%	↘	0%	↘
BONIFACIO	2%	↗	47%	↗
CALVI	23%	↗	9%	↗
L'ILE ROUSSE	-13%	↘	-7%	↘
PROPRIANO	-35%	↘	-23%	↘
PORTO VECCHIO	-11%	↘	-2%	↘
<b>TOTAL</b>	<b>-3%</b>	<b>↘</b>	<b>-1%</b>	<b>↘</b>



# TRAFICS ROLL & SPECIALISES ( Tonnages Nets )

Mai 2015

Tonnage Net Transporté	France					Italie	TOTAL MENSUEL		CUMUL 12 MOIS		
	ROLL	CIMENT	HYDROC	GAZ	TOTAL	ROLL	TONNAGE	Evolution	TONNAGE	Evolution	
ESTER	AJACCIO	35 905	3 575	14 917	670	55 067	0	55 067	12%	671 976	3%
	BASTIA	48 912	2 665	21 460	700	73 737	12 724	86 461	-6%	995 959	-1%
	BONIFACIO	---	---	---	---	0	1 657	1 657	12%	22 094	49%
	CALVI	38	0	---	---	38	0	38	-33%	309	16%
	L'ILE ROUSSE	3 844	1 496	---	---	5 340	0	5 340	-12%	55 206	-6%
	PROPRIANO	4 609	592	---	---	5 201	1 839	7 040	-32%	92 445	-22%
	PORTO VECCHIO	8 222	2 867	---	---	11 089	0	11 089	-11%	104 501	-2%
	<b>TOTAL</b>	<b>101 530</b>	<b>11 195</b>	<b>36 377</b>	<b>1 370</b>	<b>150 472</b>	<b>16 220</b>	<b>166 692</b>	<b>-3%</b>	<b>1 942 490</b>	<b>-1%</b>
<b>Evolution</b>	<b>-5%</b>	<b>20%</b>	<b>7%</b>	<b>372%</b>	<b>0%</b>	<b>-21%</b>					

SOUT	AJACCIO	2 658	---	---	---	2 658	0	2 658	1%	35 112	-14%
	BASTIA	10 865	---	---	---	10 865	521	11 386	-8%	150 864	3%
	BONIFACIO	---	---	---	---	---	181	181	-43%	2 695	36%
	CALVI	32	---	---	---	32	0	32	N.S.	72	-14%
	L'ILE ROUSSE	100	---	---	---	100	0	100	-55%	1 200	-36%
	PROPRIANO	73	---	---	---	73	11	84	-83%	2 099	-50%
	PORTO VECCHIO	858	---	---	---	858	0	858	-15%	10 348	-1%
	<b>TOTAL</b>	<b>14 586</b>	<b>0</b>	<b>0</b>	<b>0</b>	<b>14 586</b>	<b>713</b>	<b>15 299</b>	<b>-10%</b>	<b>202 390</b>	<b>-1%</b>
<b>Evolution</b>	<b>-6%</b>	<b>---</b>	<b>---</b>	<b>---</b>	<b>-6%</b>	<b>-55%</b>					

TOTAL	AJACCIO	38 563	3 575	14 917	670	57 725	0	57 725	12%	707 088	2%
	BASTIA	59 777	2 665	21 460	700	84 602	13 245	97 847	-6%	1 146 823	0%
	BONIFACIO	---	---	---	---	0	1 838	1 838	2%	24 789	47%
	CALVI	70	0	---	---	70	0	70	23%	381	9%
	L'ILE ROUSSE	3 944	1 496	---	---	5 440	0	5 440	-13%	56 406	-7%
	PROPRIANO	4 682	592	---	---	5 274	1 850	7 124	-35%	94 544	-23%
	PORTO VECCHIO	9 080	2 867	---	---	11 947	0	11 947	-11%	114 849	-2%
	<b>TOTAL</b>	<b>116 116</b>	<b>11 195</b>	<b>36 377</b>	<b>1 370</b>	<b>165 058</b>	<b>16 933</b>	<b>181 991</b>	<b>-3%</b>	<b>2 144 880</b>	<b>-1%</b>
<b>Evolution</b>	<b>-5%</b>	<b>20%</b>	<b>7%</b>	<b>372%</b>	<b>-1%</b>	<b>-24%</b>					

France	165 058	-1%	1 926 663	0%
Italie	16 933	-24%	218 217	-11%
<b>TOTAL</b>	<b>181 991</b>	<b>-3%</b>	<b>2 144 880</b>	<b>-1%</b>

TRAFICS ROLL	CORSICA FERRIES	34 332	-5%	432 691	-8%	
	LA MERIDIONALE	52 132	-8%	588 668	-1%	
	MOBY LINES	2 380	-32%	21 153	52%	
	SAREMAR	328	-47%	17 469	60%	
	S.N.C.M.	43 877	-9%	482 203	1%	
	<b>TOTAL</b>	<b>133 049</b>	<b>-8%</b>	<b>1 542 184</b>	<b>-1%</b>	
TRAFICS SPECIALISES	<b>CIMENT</b>	SOMECA	11 195	20%	104 995	8%
	<b>HYDROC</b>	FOUQUET	36 377	7%	472 811	-2%
	<b>GAZ</b>	SEA TERMINAL	1 370	372%	24 890	14%

# TRAFICS ROLL Français (Tonnages Nets)

Mai 2015

## CORSE - MARSEILLE

## CORSE - NICE

Tonnage Net Transporté		Mai	Evolut°	12 mois	Evolut°
E	AJACCIO	26 926	1%	285 813	2%
N	BASTIA	37 611	4%	394 161	14%
T	CALVI	0	N.S.	0	N.S.
R	L'ILE ROUSSE	3 763	-12%	39 648	-2%
E	PROPRIANO	4 609	-25%	54 791	-14%
E	PORTO VECCHIO	8 222	-6%	74 084	1%
S	<b>TOTAL</b>	<b>81 131</b>	<b>-1%</b>	<b>848 497</b>	<b>6%</b>

Tonnage Net Transporté		Mai	Evolut°	12 mois	Evolut°
E	AJACCIO	14	-73%	103	-99%
N	BASTIA	2 094	12%	19 482	-8%
T	CALVI	38	-22%	130	-40%
R	L'ILE ROUSSE	0	N.S.	889	-40%
E	PROPRIANO	0	0%	0	0%
E	PORTO VECCHIO	0	0%	0	0%
S	<b>TOTAL</b>	<b>2 146</b>	<b>8%</b>	<b>20 604</b>	<b>-34%</b>

S	AJACCIO	2 399	1%	30 825	-13%
O	BASTIA	9 646	-2%	130 343	13%
R	CALVI	0	N.S.	0	N.S.
T	L'ILE ROUSSE	52	-75%	735	-8%
I	PROPRIANO	73	-55%	870	-41%
E	PORTO VECCHIO	858	-15%	10 348	-1%
S	<b>TOTAL</b>	<b>13 028</b>	<b>-4%</b>	<b>173 121</b>	<b>5%</b>

S	AJACCIO	18	1700%	122	-55%
O	BASTIA	71	154%	727	125%
R	CALVI	32	N.S.	72	13%
T	L'ILE ROUSSE	0	N.S.	245	-74%
I	PROPRIANO	0	0%	0	0%
E	PORTO VECCHIO	0	0%	0	0%
S	<b>TOTAL</b>	<b>121</b>	<b>317%</b>	<b>1 166</b>	<b>-27%</b>

T	AJACCIO	29 325	1%	316 638	0%
O	BASTIA	47 257	3%	524 504	14%
R	CALVI	0	N.S.	0	N.S.
T	L'ILE ROUSSE	3 815	-15%	40 383	-2%
A	PROPRIANO	4 682	-26%	55 661	-14%
L	PORTO VECCHIO	9 080	-7%	84 432	1%
	<b>TOTAL</b>	<b>94 159</b>	<b>-2%</b>	<b>1 021 618</b>	<b>6%</b>

T	AJACCIO	32	-40%	225	-97%
O	BASTIA	2 165	14%	20 209	-6%
R	CALVI	70	43%	202	-28%
T	L'ILE ROUSSE	0	N.S.	1 134	-53%
A	PROPRIANO	0	0%	0	0%
L	PORTO VECCHIO	0	0%	0	0%
	<b>TOTAL</b>	<b>2 267</b>	<b>13%</b>	<b>21 770</b>	<b>-33%</b>

CIE	LA MERIDIONALE	50 282	-4%	549 854	3%
	S.N.C.M.	43 877	1%	471 764	9%
	CORSICA FERRIES	0	N.S.	0	N.S.
	<b>TOTAL</b>	<b>94 159</b>	<b>-2%</b>	<b>1 021 618</b>	<b>6%</b>

CIE	LA MERIDIONALE	0	0%	0	0%
	S.N.C.M.	0	N.S.	454	-56%
	CORSICA FERRIES	2 267	13%	21 316	-33%
	<b>TOTAL</b>	<b>2 267</b>	<b>13%</b>	<b>21 770</b>	<b>-33%</b>

# TRAFICS ROLL Français ( Tonnages Nets )

Mai 2015

## CORSE - TOULON

## CORSE - TOTAL

Tonnage Net Transporté		Mai	Evolut°	12 mois	Evolut°
E	AJACCIO	8 965	2%	110 401	11%
N	BASTIA	9 207	-36%	150 758	-22%
T	CALVI	0	N.S.	179	2138%
R	L'ILE ROUSSE	81	50%	1 686	241%
E	PROPRIANO	0	0%	0	0%
E	PORTO VECCHIO	0	0%	0	0%
S	<b>TOTAL</b>	18 253	-22%	263 024	-10%

Tonnage Net Transporté		Mai	Evolut°	12 mois	Evolut°
E	AJACCIO	35 905	1%	396 317	2%
N	BASTIA	48 912	-7%	564 401	1%
T	CALVI	38	-33%	309	39%
R	L'ILE ROUSSE	3 844	-11%	42 223	0%
E	PROPRIANO	4 609	-25%	54 791	-14%
E	PORTO VECCHIO	8 222	-6%	74 084	1%
S	<b>TOTAL</b>	101 530	-5%	1 132 125	0%

S	AJACCIO	241	0%	4 066	-17%
O	BASTIA	1 148	-29%	13 269	-32%
R	CALVI	0	N.S.	0	N.S.
T	L'ILE ROUSSE	48	433%	220	86%
I	PROPRIANO	0	0%	0	0%
E	PORTO VECCHIO	0	0%	0	0%
S	<b>TOTAL</b>	1 437	-23%	17 555	-28%

S	AJACCIO	2 658	1%	35 013	-14%
O	BASTIA	10 865	-5%	144 339	6%
R	CALVI	32	N.S.	72	13%
T	L'ILE ROUSSE	100	-55%	1 200	-36%
I	PROPRIANO	73	-55%	870	-41%
E	PORTO VECCHIO	858	-15%	10 348	-1%
S	<b>TOTAL</b>	14 586	-6%	191 842	1%

T	AJACCIO	9 206	2%	114 467	9%
O	BASTIA	10 355	-36%	164 027	-23%
T	CALVI	0	N.S.	179	2138%
A	L'ILE ROUSSE	129	105%	1 906	211%
L	PROPRIANO	0	0%	0	0%
	PORTO VECCHIO	0	0%	0	0%
	<b>TOTAL</b>	19 690	-22%	280 579	-12%

T	AJACCIO	38 563	1%	431 330	0%
O	BASTIA	59 777	-7%	708 740	2%
T	CALVI	70	23%	381	33%
A	L'ILE ROUSSE	3 944	-13%	43 423	-2%
L	PROPRIANO	4 682	-26%	55 661	-14%
	PORTO VECCHIO	9 080	-7%	84 432	1%
	<b>TOTAL</b>	116 116	-5%	1 323 967	0%

CIE	LA MERIDIONALE	0	0%	0	0%
	S.N.C.M.	0	N.S.	9 936	-77%
	CORSICA FERRIES	19 690	-5%	270 643	-2%
	MOBY LINES	0	N.S.	0	N.S.
	<b>TOTAL</b>	19 690	-22%	280 579	-12%

CIE	LA MERIDIONALE	50 282	-4%	549 854	3%
	S.N.C.M.	43 877	-9%	482 154	1%
	CORSICA FERRIES	21 957	-3%	291 959	-5%
	MOBY LINES	0	N.S.	0	N.S.
	<b>TOTAL</b>	116 116	-5%	1 323 967	0%

# TRAFICS ROLL Italiens ( Tonnages Nets )

Mai 2015

## CORSE - SAVONA

Tonnage Net Transporté		Mai	Evolut°	12 mois	Evolut°
Entrées	BASTIA	3 025	-18%	39 300	-7%
	CALVI	0	N.S.	0	N.S.
	L'ILE ROUSSE	0	N.S.	1	N.S.
	<b>TOTAL</b>	<b>3 025</b>	<b>-18%</b>	<b>39 301</b>	<b>-7%</b>
Sorties	BASTIA	132	-46%	2 608	-47%
	CALVI	0	N.S.	0	N.S.
	L'ILE ROUSSE	0	N.S.	0	N.S.
	<b>TOTAL</b>	<b>132</b>	<b>-46%</b>	<b>2 608</b>	<b>-48%</b>
Total	BASTIA	3 157	-20%	41 908	-11%
	CALVI	0	N.S.	0	N.S.
	L'ILE ROUSSE	0	N.S.	1	N.S.
	<b>TOTAL</b>	<b>3 157</b>	<b>-20%</b>	<b>41 909</b>	<b>-11%</b>
dont	<b>CORSICA FERRIES</b>	3 157	-20%	41 909	-11%

## CORSE - GENES

Tonnage Net Transporté		Mai	Evolut°	12 mois	Evolut°
Entrées	BASTIA	203	-78%	2 969	27%
	Sorties	48	-86%	339	-62%
Total	<b>TOTAL</b>	<b>251</b>	<b>-80%</b>	<b>3 308</b>	<b>2%</b>
dont	<b>MOBY LINES</b>	251	-80%	3 308	2%

## CORSE - LIVOURNE

Tonnage Net Transporté		Mai	Evolut°	12 mois	Evolut°
Entrées	BASTIA	9 496	-7%	105 770	-8%
	Sorties	341	-2%	3 578	-16%
Total	<b>TOTAL</b>	<b>9 837</b>	<b>-7%</b>	<b>109 348</b>	<b>-8%</b>
dont	<b>CORSICA FERRIES</b>	9 218	-3%	98 823	-13%
	<b>MOBY LINES</b>	619	-41%	10 525	118%

## CORSE - PORTO TORRES

Tonnage Net Transporté		Mai	Evolut°	12 mois	Evolut°
Entrées	AJACCIO	0	N.S.	3 696	1239%
	PROPRIANO	1 839	-57%	33 839	-39%
	<b>TOTAL</b>	<b>1 839</b>	<b>-57%</b>	<b>37 535</b>	<b>-33%</b>
Sorties	AJACCIO	0	N.S.	99	N.S.
	PROPRIANO	11	-97%	1 229	-55%
	<b>TOTAL</b>	<b>11</b>	<b>-97%</b>	<b>1 328</b>	<b>-51%</b>
Total	AJACCIO	0	1275%	3 795	1275%
	PROPRIANO	1 850	-60%	35 068	-40%
	<b>TOTAL</b>	<b>1 850</b>	<b>-57%</b>	<b>38 863</b>	<b>-33%</b>
dont	<b>MERIDIONALE</b>	1 850	-60%	38 814	-33%
	<b>S.N.C.M.</b>	0	N.S.	49	-95%

## CORSE - SANTA TERESA

Tonnage Net Transporté		Mai	Evolut°	12 mois	Evolut°
Entrées	BONIFACIO	1 657	12%	22 094	49%
	Sorties	181	-43%	2 695	36%
Total	<b>TOTAL</b>	<b>1 838</b>	<b>2%</b>	<b>24 789</b>	<b>47%</b>
dont	<b>MOBY LINES</b>	1 510	28%	7 320	24%
	<b>SAREMAR</b>	328	-47%	17 469	60%

## CORSE - TOTAL

Tonnage Net Transporté		Mai	Evolut°	12 mois	Evolut°
E N T R E E S	AJACCIO	0	N.S.	3 696	1239%
	BASTIA	12 724	-14%	148 039	-7%
	BONIFACIO	1 657	12%	22 094	49%
	CALVI	0	N.S.	0	N.S.
	L'ILE ROUSSE	0	N.S.	1	N.S.
	PROPRIANO	1 839	-57%	33 839	-39%
<b>S</b>	<b>TOTAL</b>	<b>16 220</b>	<b>-21%</b>	<b>207 669</b>	<b>-10%</b>

S O R T I E S	AJACCIO	0	N.S.	99	N.S.
	BASTIA	521	-44%	6 525	-36%
	BONIFACIO	181	-43%	2 695	36%
	CALVI	0	N.S.	0	N.S.
	L'ILE ROUSSE	0	N.S.	0	N.S.
	PROPRIANO	11	-97%	1 229	-55%
<b>S</b>	<b>TOTAL</b>	<b>713</b>	<b>-55%</b>	<b>10 548</b>	<b>-29%</b>

T O T A L	AJACCIO	0	N.S.	3 795	1275%
	BASTIA	13 245	-16%	154 564	-9%
	BONIFACIO	1 838	2%	24 789	47%
	CALVI	0	N.S.	0	N.S.
	L'ILE ROUSSE	0	N.S.	1	N.S.
	PROPRIANO	1 850	-60%	35 068	N.S.
<b>L</b>	<b>TOTAL</b>	<b>16 933</b>	<b>-24%</b>	<b>218 217</b>	<b>-11%</b>

CIE	<b>MERIDIONALE</b>	1 850	-60%	38 814	-33%
	<b>S.N.C.M.</b>	0	N.S.	49	-95%
	<b>CORSICA FERRIES</b>	12 375	-8%	140 732	-13%
	<b>MOBY LINES</b>	2 380	-32%	21 153	52%
	<b>SAREMAR</b>	328	-47%	17 469	60%
<b>L</b>	<b>TOTAL</b>	<b>16 933</b>	<b>-24%</b>	<b>218 217</b>	<b>-11%</b>