

OBSERVATOIRE REGIONAL  
DES TRANSPORTS  
DE LA CORSE

# CORSE TRANSPORTS "MARCHANDISES"

Ministère de  
l'Ecologie, de  
l'Energie, du  
Développement  
Durable et de  
l'Aménagement  
du Territoire

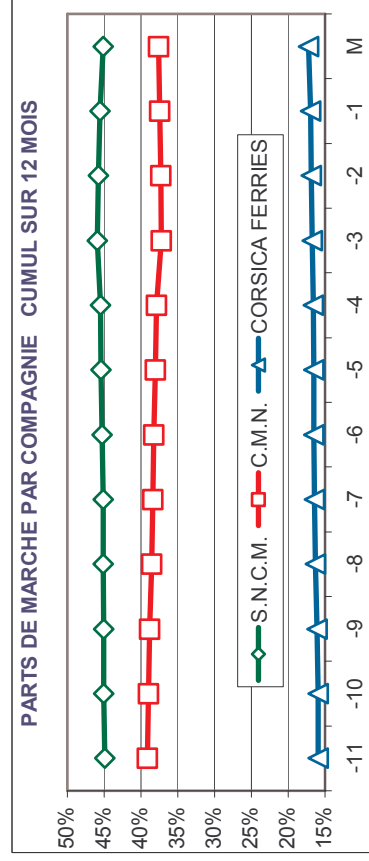
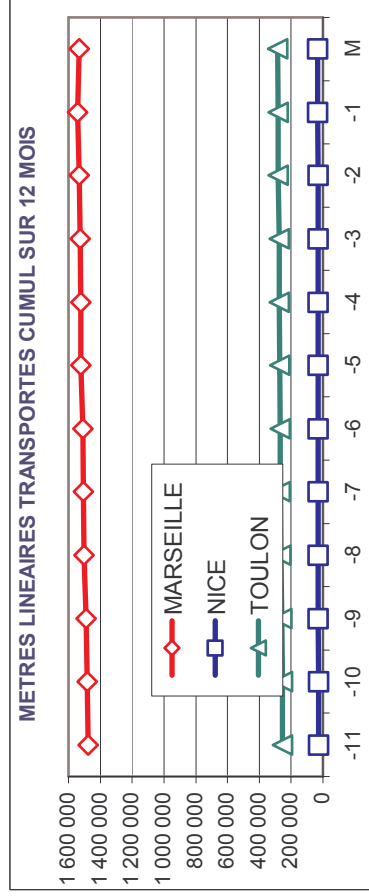
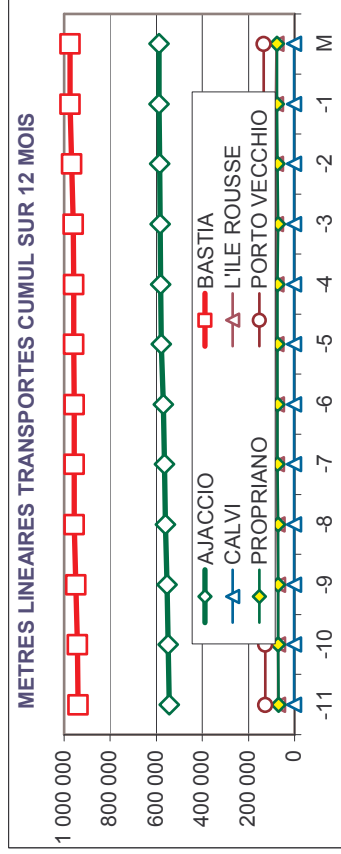
Présent  
pour  
l'avenir

**Mars 2008**

**-3%**

**151 401 Mètres Linéaires transportés ( Entrée + Sortie )**

PORTS	Evolutions	
	Mensuelle	Cumul 12 mois
AJACCIO	-2%	8%
BASTIA	0%	4%
CALVI	-79%	-20%
L'ILE ROUSSE	-61%	11%
PROPRIANO	-1%	9%
PORTO VECCHIO	4%	8%
MARSEILLE	-7%	5%
NICE	28%	23%
TOULON	13%	13%
<b>TOTAL</b>	<b>-3%</b>	<b>6%</b>



# TRAFICS ROLL Français ( Mètres linéaires )

## Mars 2008

### CORSE - MARSEILLE

### CORSE - NICE

Longueur Transportée	Mars	Evolut°	12 mois	Evolut°	
E	AJACCIO	22 849	-5%	281 383	6%
N	BASTIA	28 750	-2%	345 849	3%
T	CALVI	0	N.S.	0	N.S.
R	L'ILE ROUSSE	583	-82%	38 937	6%
E	PROPRIANO	2 972	0%	42 579	13%
E	PORTO VECCHIO	6 516	9%	71 658	7%
S	<b>TOTAL</b>	<b>61 670</b>	<b>-6%</b>	<b>780 406</b>	<b>5%</b>

Longueur Transportée	Mars	Evolut°	12 mois	Evolut°	
E	AJACCIO	160	452%	2 544	790%
N	BASTIA	1 406	34%	17 026	19%
T	CALVI	32	-70%	709	-3%
R	L'ILE ROUSSE	0	0%	0	0%
E	PROPRIANO	0	0%	0	0%
E	PORTO VECCHIO	0	0%	0	0%
S	<b>TOTAL</b>	<b>1 598</b>	<b>35%</b>	<b>20 279</b>	<b>33%</b>

S	AJACCIO	21 469	-7%	268 600	6%
O	BASTIA	28 397	-4%	351 951	2%
R	CALVI	0	N.S.	96	-77%
T	L'ILE ROUSSE	1 888	-43%	35 793	14%
I	PROPRIANO	2 522	-2%	32 711	4%
E	PORTO VECCHIO	5 232	-2%	63 313	9%
S	<b>TOTAL</b>	<b>59 508</b>	<b>-7%</b>	<b>752 464</b>	<b>4%</b>

S	AJACCIO	95	8%	1 386	176%
O	BASTIA	792	32%	10 036	-1%
R	CALVI	5	-93%	775	52%
T	L'ILE ROUSSE	0	0%	0	0%
I	PROPRIANO	0	0%	0	0%
E	PORTO VECCHIO	0	0%	0	0%
S	<b>TOTAL</b>	<b>892</b>	<b>18%</b>	<b>12 197</b>	<b>10%</b>

T	AJACCIO	44 318	-6%	549 983	6%
O	BASTIA	57 147	-3%	697 800	3%
T	CALVI	0	N.S.	96	-87%
T	L'ILE ROUSSE	2 471	-62%	74 730	10%
A	PROPRIANO	5 494	-1%	75 290	9%
L	PORTO VECCHIO	11 748	4%	134 971	8%
	<b>TOTAL</b>	<b>121 178</b>	<b>-7%</b>	<b>1 532 870</b>	<b>5%</b>

T	AJACCIO	255	118%	3 930	398%
O	BASTIA	2 198	34%	27 062	11%
T	CALVI	37	-79%	1 484	20%
T	L'ILE ROUSSE	0	0%	0	0%
A	PROPRIANO	0	0%	0	0%
L	PORTO VECCHIO	0	0%	0	0%
	<b>TOTAL</b>	<b>2 490</b>	<b>28%</b>	<b>32 476</b>	<b>23%</b>

C	C.M.N.	63 190	2%	696 437	2%
I	S.N.C.M.	57 988	-14%	836 433	7%
E	CORSICA FERRIES	0	N.S.	0	N.S.
	<b>TOTAL</b>	<b>121 178</b>	<b>-7%</b>	<b>1 532 870</b>	<b>5%</b>

C	C.M.N.	0	0%	0	0%
I	S.N.C.M.	0	0%	0	0%
E	CORSICA FERRIES	2 490	28%	32 476	23%
	<b>TOTAL</b>	<b>2 490</b>	<b>28%</b>	<b>32 476</b>	<b>23%</b>

# TRAFICS ROLL Français ( Mètres linéaires )

## Mars 2008

### CORSE - TOULON

Longueur Transportée		Mars	Evolut°	12 mois	Evolut°
<b>E</b>	AJACCIO	1 416	108%	16 112	35%
<b>N</b>	BASTIA	13 216	4%	131 712	7%
<b>T</b>	CALVI	0	N.S.	0	N.S.
<b>R</b>	L'ILE ROUSSE	81	N.S.	2 021	42%
<b>E</b>	PROPRIANO	0	0%	0	0%
<b>E</b>	PORTO VECCHIO	0	0%	0	0%
<b>S</b>	<b>TOTAL</b>	14 713	10%	149 845	10%

Longueur Transportée		Mars	Evolut°	12 mois	Evolut°
<b>E</b>	AJACCIO	24 425	-1%	300 039	8%
<b>N</b>	BASTIA	43 372	1%	494 587	5%
<b>T</b>	CALVI	32	-70%	709	-34%
<b>R</b>	L'ILE ROUSSE	664	-80%	40 958	7%
<b>E</b>	PROPRIANO	2 972	0%	42 579	13%
<b>E</b>	PORTO VECCHIO	6 516	9%	71 658	7%
<b>S</b>	<b>TOTAL</b>	77 981	-3%	950 530	6%

<b>S</b>	AJACCIO	1 534	206%	17 003	58%
<b>O</b>	BASTIA	11 478	7%	118 456	12%
<b>R</b>	CALVI	0	N.S.	16	N.S.
<b>T</b>	L'ILE ROUSSE	8	N.S.	1 196	77%
<b>I</b>	PROPRIANO	0	0%	0	0%
<b>E</b>	PORTO VECCHIO	0	0%	0	0%
<b>S</b>	<b>TOTAL</b>	13 020	16%	136 671	16%

<b>S</b>	AJACCIO	23 098	-2%	286 989	8%
<b>O</b>	BASTIA	40 667	-1%	480 443	4%
<b>R</b>	CALVI	5	-93%	887	-5%
<b>T</b>	L'ILE ROUSSE	1 896	-42%	36 989	15%
<b>I</b>	PROPRIANO	2 522	-2%	32 711	4%
<b>E</b>	PORTO VECCHIO	5 232	-2%	63 313	9%
<b>S</b>	<b>TOTAL</b>	73 420	-3%	901 332	6%

<b>T</b>	AJACCIO	2 950	149%	33 115	46%
<b>O</b>	BASTIA	24 694	6%	250 168	9%
<b>T</b>	CALVI	0	N.S.	16	N.S.
<b>T</b>	L'ILE ROUSSE	89	N.S.	3 217	53%
<b>A</b>	PROPRIANO	0	0%	0	0%
<b>L</b>	PORTO VECCHIO	0	0%	0	0%
	<b>TOTAL</b>	27 733	13%	286 516	13%

<b>T</b>	AJACCIO	47 523	-2%	587 028	8%
<b>O</b>	BASTIA	84 039	0%	975 030	4%
<b>T</b>	CALVI	37	-79%	1 596	-20%
<b>T</b>	L'ILE ROUSSE	2 560	-61%	77 947	11%
<b>A</b>	PROPRIANO	5 494	-1%	75 290	9%
<b>L</b>	PORTO VECCHIO	11 748	4%	134 971	8%
	<b>TOTAL</b>	151 401	-3%	1 851 862	6%

<b>CIE</b>	C.M.N.	0	0%	0	0%
	S.N.C.M.	0	0%	0	0%
	CORSICA FERRIES	27 733	13%	286 516	13%
	<b>TOTAL</b>	27 733	13%	286 516	13%

<b>CIE</b>	C.M.N.	63 190	2%	696 437	2%
	S.N.C.M.	57 988	-14%	836 433	7%
	CORSICA FERRIES	30 223	14%	318 992	14%
	<b>TOTAL</b>	151 401	-3%	1 851 862	6%