

OBSERVATOIRE REGIONAL
DES TRANSPORTS
DE LA CORSE

CORSE TRANSPORTS "MARCHANDISES"

Ministère de
l'Ecologie, de
l'Energie, du
Développement
Durable et de
l'Aménagement
du Territoire

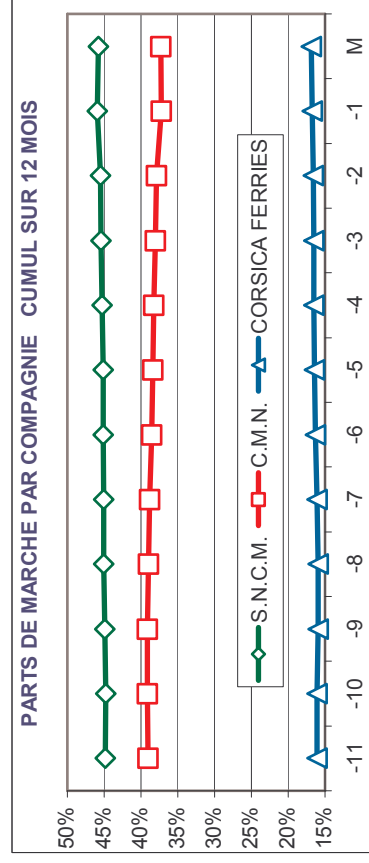
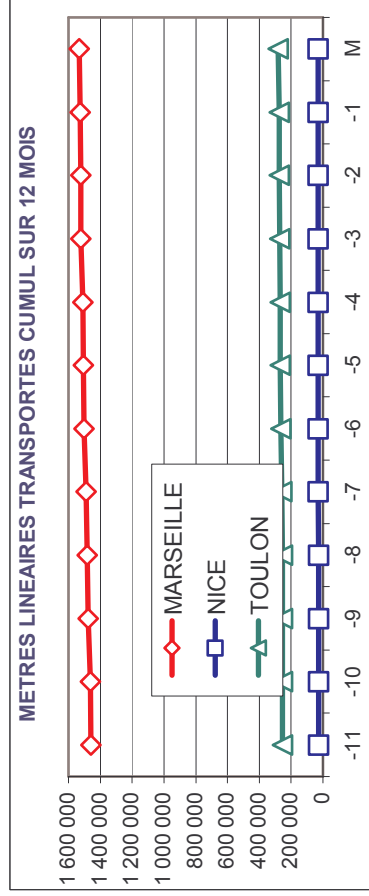
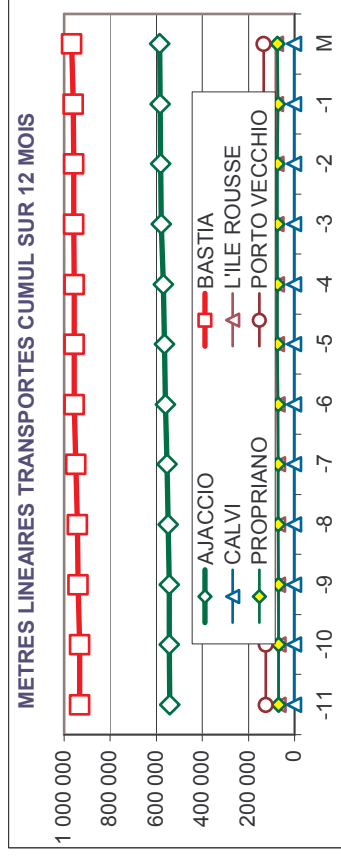
Présent
pour
l'avenir

Janvier 2008

7%

148 060 Mètres Linéaires transportés (Entrée + Sortie)

| PORTS | Evolutions | |
|---------------|------------|---------------|
| | Mensuelle | Cumul 12 mois |
| AJACCIO | 5% | 8% ↗ |
| BASTIA | 9% | 4% ↗ |
| CALVI | 42% | -16% ↘ |
| L'ILE ROUSSE | -6% | 19% ↗ |
| PROPRIANO | 42% | 9% ↗ |
| PORTO VECCHIO | -1% | 8% ↗ |
| MARSEILLE | 5% | 5% ↗ |
| NICE | 22% | 19% ↗ |
| TOULON | 17% | 11% ↗ |
| TOTAL | 7% | 6% ↗ |



TRAFICS ROLL Français (Mètres linéaires)

Janvier 2008

CORSE - MARSEILLE

CORSE - NICE

| Longueur Transportée | Janvier | Evolut° | 12 mois | Evolut° |
|----------------------|---------------|-----------|----------------|-----------|
| E | 22 823 | 4% | 281 569 | 7% |
| N | 27 605 | 6% | 344 379 | 3% |
| T | 0 | N.S. | 0 | N.S. |
| R | 2 748 | -9% | 41 016 | 14% |
| E | 3 426 | 37% | 41 851 | 13% |
| E | 4 574 | -7% | 70 526 | 6% |
| S | 61 176 | 4% | 779 341 | 5% |

| Longueur Transportée | Janvier | Evolut° | 12 mois | Evolut° |
|----------------------|--------------|------------|---------------|------------|
| E | 31 | 11% | 2 356 | 747% |
| N | 1 198 | 27% | 16 199 | 13% |
| T | 67 | 68% | 801 | 17% |
| R | 0 | 0% | 0 | 0% |
| E | 0 | 0% | 0 | 0% |
| E | 0 | 0% | 0 | 0% |
| S | 1 296 | 28% | 19 356 | 27% |

| | | | | |
|----------|---------------|-----------|----------------|-----------|
| S | 21 582 | 6% | 269 228 | 7% |
| O | 28 075 | 4% | 350 967 | 2% |
| R | 0 | N.S. | 96 | -81% |
| T | 2 273 | -2% | 36 848 | 24% |
| I | 2 720 | 49% | 32 358 | 5% |
| E | 3 839 | 8% | 63 256 | 11% |
| S | 58 489 | 6% | 752 753 | 5% |

| | | | | |
|----------|------------|------------|---------------|-----------|
| S | 87 | 1% | 1 396 | 185% |
| O | 726 | 16% | 9 683 | -4% |
| R | 24 | 0% | 844 | 79% |
| T | 0 | 0% | 0 | 0% |
| I | 0 | 0% | 0 | 0% |
| E | 0 | 0% | 0 | 0% |
| S | 837 | 13% | 11 923 | 8% |

| | | | | |
|--------------|----------------|------------|------------------|-----------|
| T | 44 405 | 5% | 550 797 | 7% |
| O | 55 680 | 5% | 695 346 | 2% |
| T | 0 | N.S. | 96 | -90% |
| A | 5 021 | -6% | 77 864 | 18% |
| L | 6 146 | 42% | 74 209 | 9% |
| L | 8 413 | -1% | 133 782 | 8% |
| TOTAL | 119 665 | 5% | 1 532 094 | 5% |

| | | | | |
|--------------|--------------|------------|---------------|------------|
| T | 118 | 4% | 3 752 | 389% |
| O | 1 924 | 23% | 25 882 | 6% |
| T | 91 | 42% | 1 645 | 42% |
| A | 0 | 0% | 0 | 0% |
| L | 0 | 0% | 0 | 0% |
| L | 0 | 0% | 0 | 0% |
| TOTAL | 2 133 | 22% | 31 279 | 19% |

| | | | | |
|-----------------|----------------|-----------|------------------|-----------|
| C.M.N. | 58 615 | 9% | 688 250 | 1% |
| S.N.C.M. | 61 050 | 2% | 843 844 | 9% |
| CORSICA FERRIES | 0 | N.S. | 0 | N.S. |
| TOTAL | 119 665 | 5% | 1 532 094 | 5% |

| | | | | |
|-----------------|--------------|------------|---------------|------------|
| C.M.N. | 0 | 0% | 0 | 0% |
| S.N.C.M. | 0 | 0% | 0 | 0% |
| CORSICA FERRIES | 2 133 | 22% | 31 279 | 19% |
| TOTAL | 2 133 | 22% | 31 279 | 19% |

TRAFICS ROLL Français (Mètres linéaires)

Janvier 2008

CORSE - TOULON

| Longueur Transportée | Janvier | Evolut° | 12 mois | Evolut° |
|----------------------|---------------|---------|---------|---------|
| E | AJACCIO | 641 | 15 328 | 22% |
| N | BASTIA | 13 520 | 129 954 | 8% |
| T | CALVI | 0 | 0 | N.S. |
| R | L'ILE ROUSSE | 0 | 1 940 | 36% |
| E | PROPRIANO | 0 | 0 | 0% |
| E | PORTO VECCHIO | 0 | 0 | 0% |
| S | TOTAL | 14 161 | 147 222 | 9% |

| Longueur Transportée | Janvier | Evolut° | 12 mois | Evolut° |
|----------------------|---------------|---------|---------|---------|
| E | AJACCIO | 23 495 | 299 253 | 4% |
| N | BASTIA | 42 323 | 490 532 | 9% |
| T | CALVI | 67 | 801 | 68% |
| R | L'ILE ROUSSE | 2 748 | 42 956 | -9% |
| E | PROPRIANO | 3 426 | 41 851 | 37% |
| E | PORTO VECCHIO | 4 574 | 70 526 | -7% |
| S | TOTAL | 76 633 | 945 919 | 6% |

| | | | | |
|----------|---------------|--------|---------|------|
| S | AJACCIO | 617 | 15 841 | 37% |
| O | BASTIA | 11 484 | 116 119 | 11% |
| R | CALVI | 0 | 16 | N.S. |
| T | L'ILE ROUSSE | 0 | 1 188 | 76% |
| I | PROPRIANO | 0 | 0 | 0% |
| E | PORTO VECCHIO | 0 | 0 | 0% |
| S | TOTAL | 12 101 | 133 164 | 14% |

| | | | | |
|----------|---------------|--------|---------|-----|
| S | AJACCIO | 22 286 | 286 465 | 7% |
| O | BASTIA | 40 285 | 476 769 | 8% |
| R | CALVI | 24 | 956 | 0% |
| T | L'ILE ROUSSE | 2 273 | 38 036 | -2% |
| I | PROPRIANO | 2 720 | 32 358 | 49% |
| E | PORTO VECCHIO | 3 839 | 63 256 | 8% |
| S | TOTAL | 71 427 | 897 840 | 7% |

| | | | | |
|----------|---------------|--------|---------|-----|
| T | AJACCIO | 1 258 | 31 169 | 29% |
| O | BASTIA | 25 004 | 246 073 | 9% |
| T | CALVI | 0 | 16 | 0% |
| A | L'ILE ROUSSE | 0 | 3 128 | 49% |
| L | PROPRIANO | 0 | 0 | 0% |
| | PORTO VECCHIO | 0 | 0 | 0% |
| | TOTAL | 26 262 | 280 386 | 11% |

| | | | | |
|----------|---------------|---------|-----------|-----|
| T | AJACCIO | 45 781 | 585 718 | 5% |
| O | BASTIA | 82 608 | 967 301 | 9% |
| T | CALVI | 91 | 1 757 | 42% |
| A | L'ILE ROUSSE | 5 021 | 80 992 | -6% |
| L | PROPRIANO | 6 146 | 74 209 | 42% |
| | PORTO VECCHIO | 8 413 | 133 782 | -1% |
| | TOTAL | 148 060 | 1 843 759 | 7% |

| | | | | |
|------------|-----------------|--------|---------|-----|
| CIE | C.M.N. | 0 | 0 | 0% |
| | S.N.C.M. | 0 | 0 | 0% |
| | CORSICA FERRIES | 26 262 | 280 386 | 11% |
| | TOTAL | 26 262 | 280 386 | 11% |

| | | | | |
|------------|-----------------|---------|-----------|-----|
| CIE | C.M.N. | 58 615 | 688 250 | 9% |
| | S.N.C.M. | 61 050 | 843 844 | 2% |
| | CORSICA FERRIES | 28 395 | 311 665 | 18% |
| | TOTAL | 148 060 | 1 843 759 | 7% |